

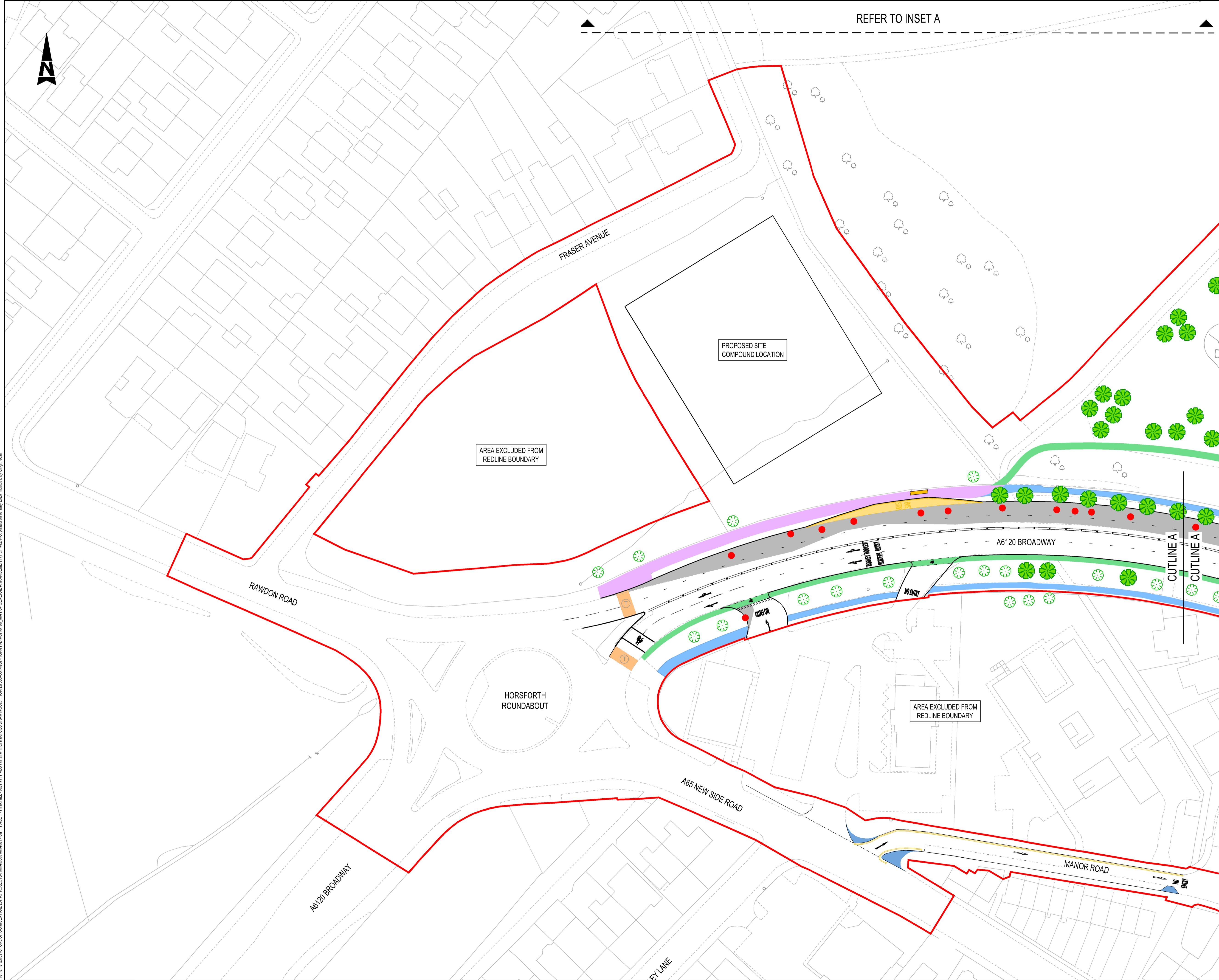


REFER TO INSET A

DO NOT SCALE

KEY

- REDLINE BOUNDARY
- CARRIAGEWAY WIDENING
- EXISTING FOOTWAY
- PROPOSED FOOTWAY
- SHARED FOOTWAY / CYCLEWAY
- DEDICATED CYCLEWAY
- PROPOSED PAVED AREA
- BUS STOP
- PROPOSED BUS SHELTER
- EXISTING TREES TO REMAIN
- EXISTING TREES TO BE REMOVED
- PROPOSED TREES TO BE PLANTED
- PEDESTRIAN ONLY CROSSING
- TOUCAN CROSSING



REV	DATE	BY	DESCRIPTION	CHK	APP
P05	07/05/20	JS	DESIGN FIX 1	LCB	IA
P04	13/03/20	JS	UPDATE FOLLOWING CONSULTATION	LCB	IA
P03	07/10/19	SCB	SHARED FOOTWAY / CYCLEWAY, ROAD MARKINGS AMENDED	IA	IA
P02	29/08/19	SCB	SHARED FOOTWAY / CYCLEWAY ADDED	IA	IA

DRAWING STATUS: S2 - FOR INFORMATION

Three White Rose Office Park, Millshaw Park Lane, Leeds, LS11 0DL, UK
T+ 44 (0) 113 395 6200, F+ 44 (0) 113 395 6201
wsp.com

SITE/PROJECT: FINK HILL JUNCTION IMPROVEMENTS

TITLE: GENERAL ARRANGEMENT SHEET 1 OF 4

SCALE @ A1: 1: 500	CHECKED: IA	APPROVED: IA
PROJECT NO: 70054581	DESIGNED: LCB	DRAWN: JS
		DATE: MAY 2020

DRAWING NO: 70054581-WSP-HGN-FH-DR-CH-0100_004 REV: P05

© WSP UK Ltd

File name: \\UK.WSPGROUP.COM\CENTRAL_DATA\PROJECTS\70054581 - FINK HILL - ACTIVITY 403\WPHW\HIGHWAYS\DRAWINGS\OPTION 2\70054581-WSP-HGN-FH-DR-CH-0100_004.PDF GENERAL ARRANGEMENT (1) OF 4 (DWG, created on 07 May 2020 15:35:51, by Singh, bob)



DO NOT SCALE

KEY

- REDLINE BOUNDARY
- CARRIAGEWAY WIDENING
- EXISTING FOOTWAY
- PROPOSED FOOTWAY
- SHARED FOOTWAY / CYCLEWAY
- DEDICATED CYCLEWAY
- PROPOSED PAVED AREA
- BUS STOP
- PROPOSED BUS SHELTER
- EXISTING TREES TO REMAIN
- EXISTING TREES TO BE REMOVED
- PROPOSED TREES TO BE PLANTED
- PEDESTRIAN ONLY CROSSING
- TOUCAN CROSSING

REV	DATE	BY	DESCRIPTION	CHK	APP
P05	07/05/20	JS	DESIGN FIX 1	LCB	IA
P04	13/03/20	JS	UPDATE FOLLOWING CONSULTATION	LCB	IA
P03	07/10/19	SCB	SHARED FOOTWAY / CYCLEWAY, ROAD MARKINGS AMENDED	IA	IA
P02	29/08/19	SCB	SHARED FOOTWAY / CYCLEWAY ADDED	IA	IA

DRAWING STATUS: **S2 - FOR INFORMATION**

Three White Rose Office Park, Millshaw Park Lane, Leeds, LS11 0DL, UK
T+ 44 (0) 113 395 6200, F+ 44 (0) 113 395 6201
wsp.com

CLIENT: **Leeds CITY COUNCIL**

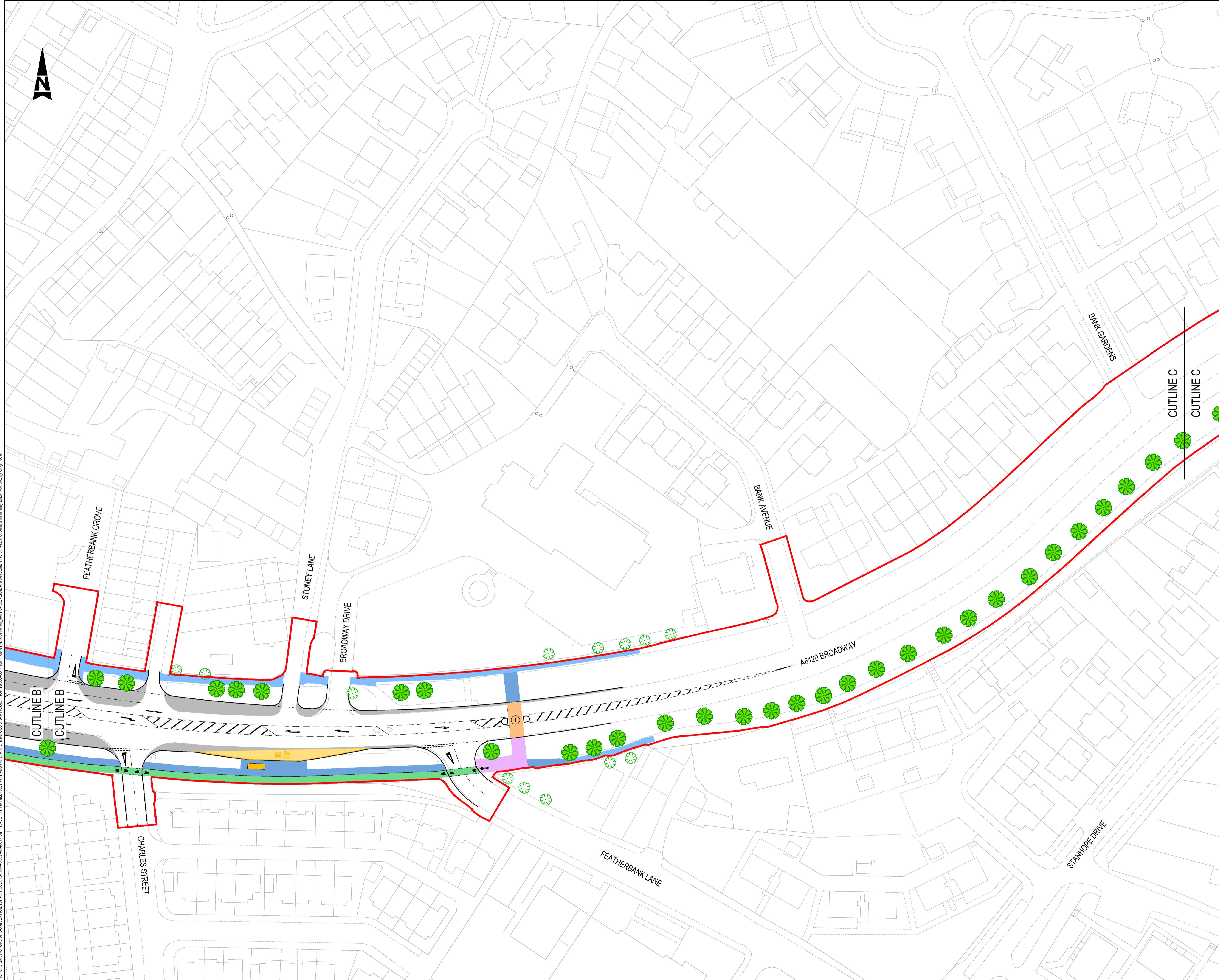
SITE/PROJECT: **FINK HILL JUNCTION IMPROVEMENTS**

TITLE: **GENERAL ARRANGEMENT SHEET 2 OF 4**

SCALE @ A1: 1: 500	CHECKED: IA	APPROVED: IA
PROJECT NO: 70054581	DESIGNED: LCB	DRAWN: JS
DRAWING NO: 70054581-WSP-HGN-FH-DR-CH-0100_005	DATE: MAY 2020	REV: P05

© WSP UK Ltd

File name: \\UK\WSPGROUP\COMMON\DATA\PROJECTS\70054581\COP PHASE 1 - FINK HILL - ACTIVITY 403\WSP\HIGHWAYS\30 DRAWINGS\GENERAL ARRANGEMENT\2 OF 4\DRAWING.dwg, printed on 07 May 2020 15:36:31 by Singh, Ash



DO NOT SCALE

- KEY
- REDLINE BOUNDARY
 - CARRIAGEWAY WIDENING
 - EXISTING FOOTWAY
 - PROPOSED FOOTWAY
 - SHARED FOOTWAY / CYCLEWAY
 - DEDICATED CYCLEWAY
 - PROPOSED PAVED AREA
 - BUS STOP
 - PROPOSED BUS SHELTER
 - EXISTING TREES TO REMAIN
 - EXISTING TREES TO BE REMOVED
 - PROPOSED TREES TO BE PLANTED
 - PEDESTRIAN ONLY CROSSING
 - TOUCAN CROSSING

REV	DATE	BY	DESCRIPTION	CHK	APP
P05	07/05/20	JS	DESIGN FIX 1	LCB	IA
P04	13/03/20	JS	UPDATE FOLLOWING CONSULTATION	LCB	IA
P03	07/10/19	SCB	SHARED FOOTWAY / CYCLEWAY, ROAD MARKINGS AMENDED	IA	IA
P02	29/08/19	SCB	SHARED FOOTWAY / CYCLEWAY ADDED	IA	IA

DRAWING STATUS: S2 - FOR INFORMATION



Three White Rose Office Park, Millshaw Park Lane, Leeds, LS11 0DL, UK
 T+ 44 (0) 113 395 6200, F+ 44 (0) 113 395 6201
 wsp.com

CLIENT:



SITE/PROJECT: FINK HILL JUNCTION IMPROVEMENTS

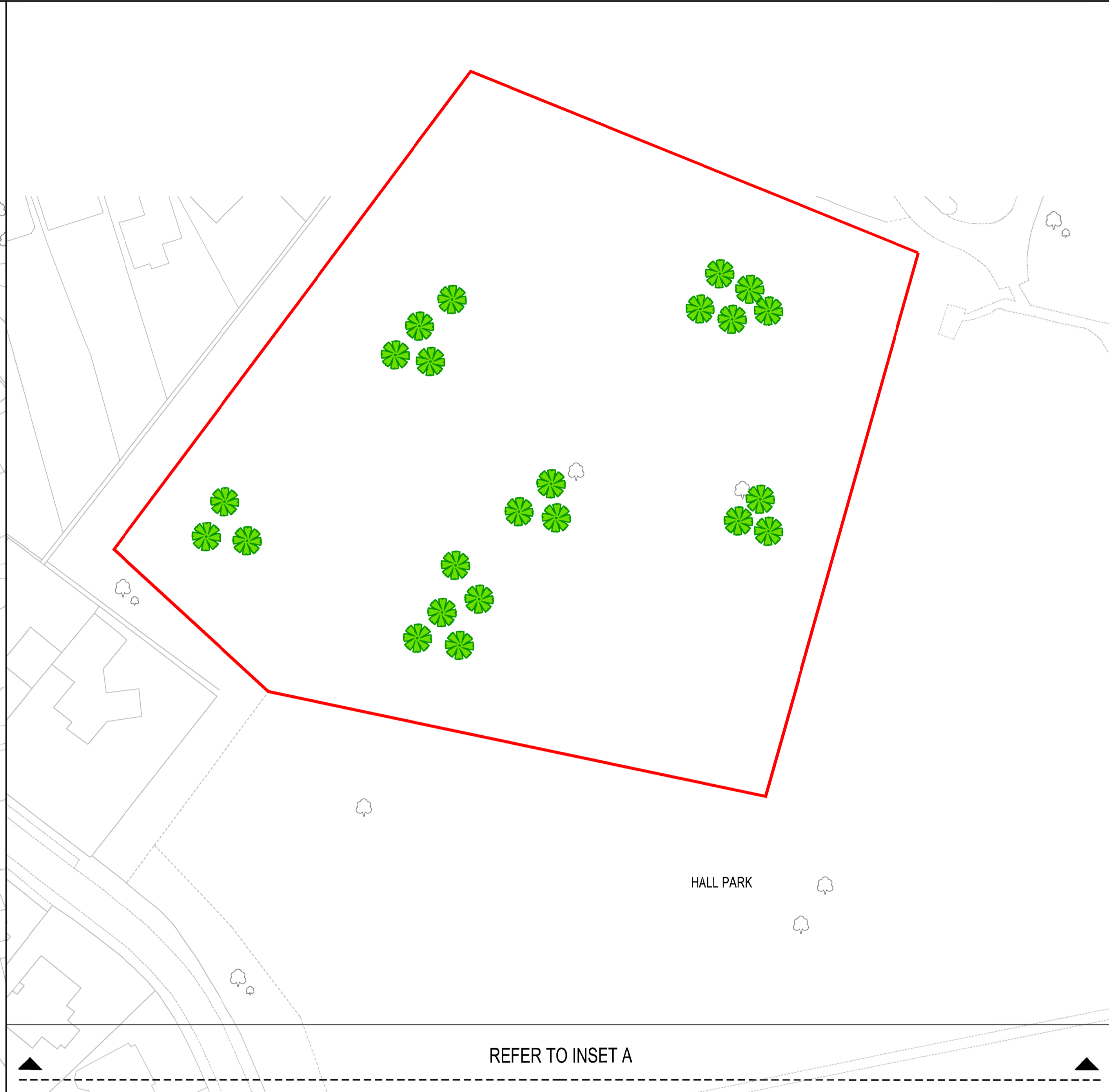
TITLE: GENERAL ARRANGEMENT SHEET 3 OF 4

SCALE @ A1: 1: 500	CHECKED: IA	APPROVED: IA
PROJECT NO: 70054581	DESIGNED: LCB	DRAWN: JS
		DATE: MAY 2020

DRAWING NO: 70054581-WSP-HGN-FH-DR-CH-0100_006	REV: P05
--	----------

© WSP UK Ltd

File name: \\UK-WSPGROUP-COMCENTRAL-DATA\PROJECTS\70054581-CP PHASE 1 - FINK HILL - ACTIVITY 403\WSP\HIGHWAYS\3 DRAWINGS\OPTION 2\70054581-WSP-HGN-FH-DR-CH-0100_006.PDF GENERAL ARRANGEMENT (3 OF 4) DWG, created on 07 May 2020 15:37:36, by Sligh, Job



DO NOT SCALE

KEY

- REDLINE BOUNDARY
- CARRIAGEWAY WIDENING
- EXISTING FOOTWAY
- PROPOSED FOOTWAY
- SHARED FOOTWAY / CYCLEWAY
- DEDICATED CYCLEWAY
- PROPOSED PAVED AREA
- BUS STOP
- PROPOSED BUS SHELTER
- EXISTING TREES TO REMAIN
- EXISTING TREES TO BE REMOVED
- PROPOSED TREES TO BE PLANTED
- PEDESTRIAN ONLY CROSSING
- TOUCAN CROSSING

REV	DATE	BY	DESCRIPTION	CHK	APP
P05	07/05/20	JS	DESIGN FIX 1	LCB	IA
P04	13/03/20	JS	UPDATE FOLLOWING CONSULTATION	LCB	IA
P03	07/10/19	SCB	SHARED FOOTWAY / CYCLEWAY, ROAD MARKINGS AMENDED	IA	IA
P02	29/08/19	SCB	SHARED FOOTWAY / CYCLEWAY ADDED	IA	IA

DRAWING STATUS: **S2 - FOR INFORMATION**

Three White Rose Office Park, Millshay Park Lane, Leeds, LS11 0DL, UK
T+ 44 (0) 113 395 6200, F+ 44 (0) 113 395 6201
wsp.com

CLIENT:

SITE/PROJECT:

**FINK HILL
JUNCTION IMPROVEMENTS**

TITLE:

**GENERAL ARRANGEMENT
SHEET 4 OF 4**

SCALE @ A1: 1 : 500	CHECKED: IA	APPROVED: IA
PROJECT NO: 70054581	DESIGNED: LCB	DRAWN: JS
		DATE: MAY 2020

DRAWING NO: 70054581-WSP-HGN-FH-DR-CH-0100_007	REV: P05
--	--------------------

© WSP UK Ltd

File name: \\UK.VSPGROUP.COM\CENTRAL_DATA\PROJECTS\70054581\FINK_HILL_ACTIVITY_403\INPHW\HIGHWAYS\DRAWINGS\OPTION_2\70054581-WSP-HGN-FH-DR-CH-0100_007_PAC_GENERAL_ARRANGEMENT_14_OF_41.DWG, printed on 07 May 2020 15:41:01 by Sush. Jobh